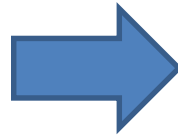


Welcome to Geography at The Bolsover School

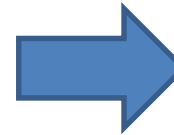
Welcome to Geography at The Bolsover School

Learning Objectives:

**Developing
(Band E-D):**
I can describe
what
Geography is
using examples



**Secured
(Band C-B):**
I can describe
what Geography
is and give
examples of the
different types



**Exceeding
(Band A):**
I can explain
what Geography
is and make links
between different
examples

Our Vision:

Geography at The Bolsover School

- E** Empathise with others
- A** Analyse geographical situations
- R** Respect our planet
- T** Think local-national-global
- H** Have awe and wonder for the world



So what is Geography?

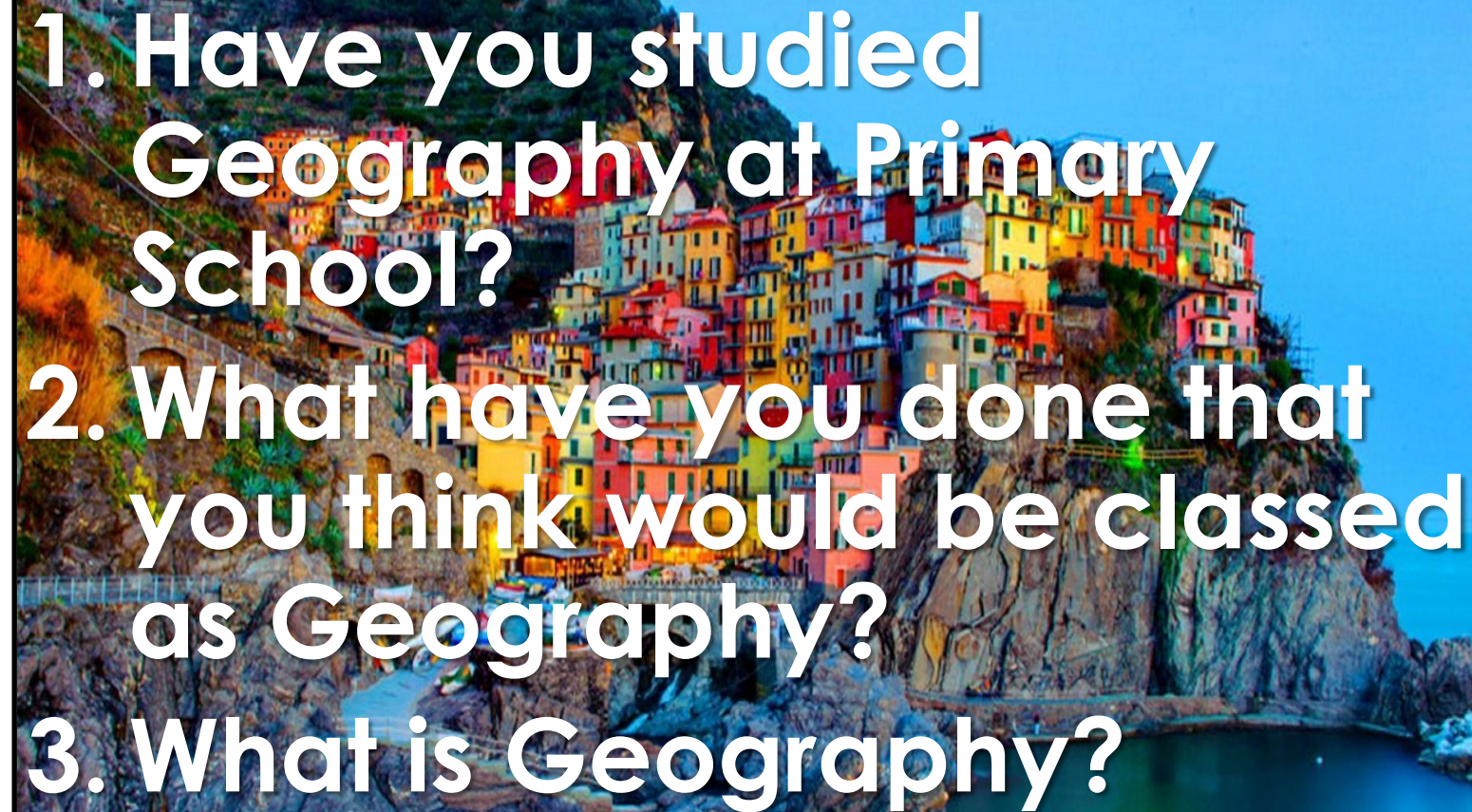


**Developing
(Band E-D):**
I can describe
what Geography
is using examples

**Secured
(Band C-B):**
I can describe what
Geography is and
give examples of
the different types

**Exceeding
(Band A):**
I can explain what
Geography is and
make links between
different examples



- 
1. Have you studied Geography at Primary School?
 2. What have you done that you think would be classed as Geography?
 3. What is Geography?

So what is Geography?



Geography is the study of the **natural features** of the earth and how **people** interact with them.

So there are 2 types of Geography:

1. **Physical Geography** is all about the natural world. It includes rivers, coasts, volcanoes and earthquakes.
2. **Human Geography** is about how people interact the natural world. It includes where people live, work and take part in leisure.

Geography is an important subject because we need to understand the effects we have on the world and the effects the world has on us.

**Developing
(Band E-D):**
I can describe
what Geography
is using examples

**Secured
(Band C-B):**
I can describe what
Geography is and
give examples of
the different types

**Exceeding
(Band A):**
I can explain what
Geography is and
make links between
different examples




Who will my Geography teacher be?



Mr Bacon (Head of Geography)

Room BF5

(that means **B**lue block, **f**irst floor, room **5**)



Miss Evans

Room BF7


(that means **B**lue block, **f**irst floor, room **7**)



Miss Wood

Room BF6

(that means **B**lue block, **f**irst floor, room **6**)



Mrs Arthur (Covering Miss Evans' maternity leave)

Room BF7

(that means **B**lue block, **f**irst floor, room **7**)



**Developing
(Band E-D):**
I can describe
what Geography
is using examples

**Secured
(Band C-B):**
I can describe what
Geography is and
give examples of
the different types

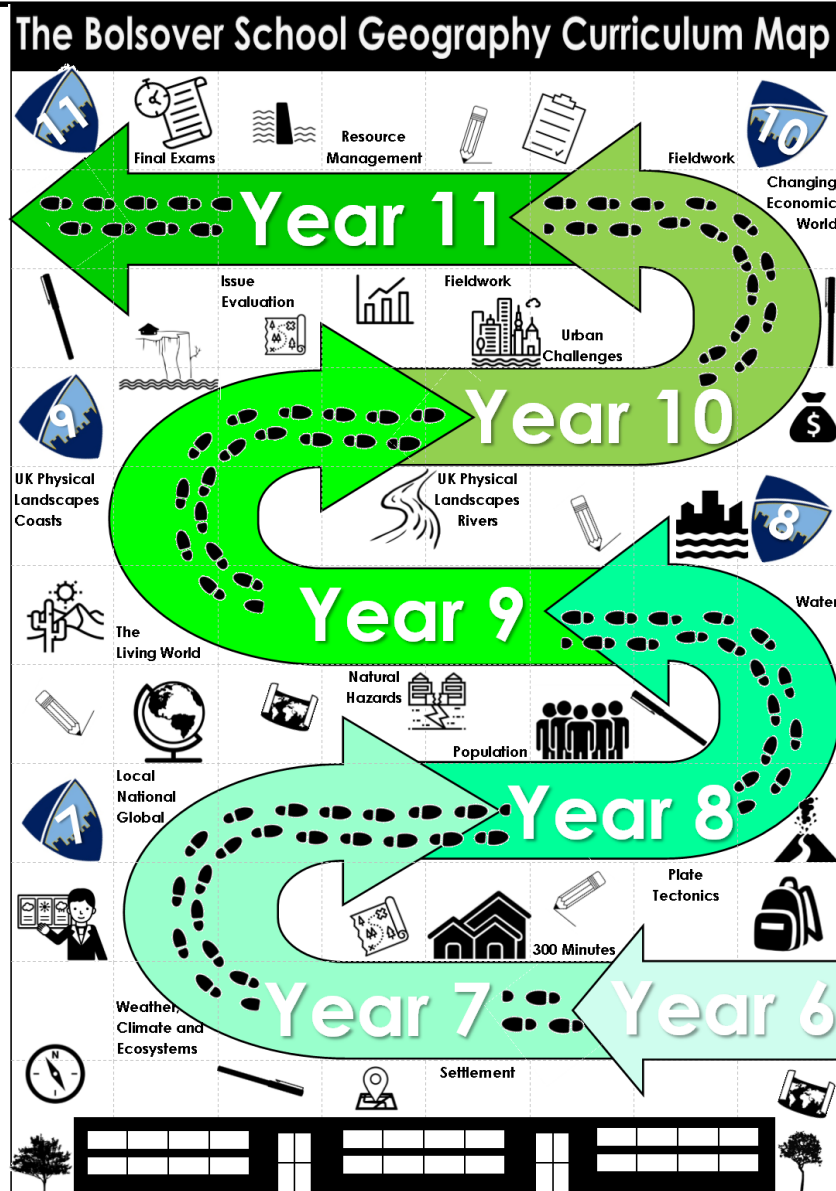
**Exceeding
(Band A):**
I can explain what
Geography is and
make links between
different examples



What will I study in Geography?



Your geographical journey



**Developing
(Band E-D):**
I can describe
what Geography
is using examples

**Secured
(Band C-B):**
I can describe what
Geography is and
give examples of
the different types

**Exceeding
(Band A):**
I can explain what
Geography is and
make links between
different examples



View the world like a Geographer



In Geography, we use the 'EARTH' vision to help us view the geographical encounters that we experience

Geography at The Bolsover School

- E** Empathise with others
- A** Analyse geographical situations
- R** Respect our planet
- T** Think local-national-global
- H** Have awe and wonder for the world

**Developing
(Band E-D):**
I can describe
what Geography
is using examples

**Secured
(Band C-B):**
I can describe what
Geography is and
give examples of
the different types

**Exceeding
(Band A):**
I can explain what
Geography is and
make links between
different examples



View the world like a Geographer



You will now see some photos of geographical situations.
You need to use the **EARTH** questions to analyse your image.

**Developing
(Band E-D):**
I can describe
what Geography
is using examples

**Secured
(Band C-B):**
I can describe what
Geography is and
give examples of
the different types

**Exceeding
(Band A):**
I can explain what
Geography is and
make links between
different examples




Questions to ask about the image:

E	How does the image make you feel? How will the people involved feel?
A	Why does it look like this? What has happened?
R	Does it look like humans have caused this? Does it look like humans could solve any problems that might arise
T	Where in the world might this be? What kind of country/area might it be? (rich or poor)
H	Why do you think this photo was chosen for the task? How would you describe the photo to someone who has not seen it?

View the world like a Geographer



Here is an example:



E	How does the image make you feel? How will the people involved feel? Excited to be travelling around in boats – they might be tourists
A	Why does it look like this? What has happened? The town might be built on water or might have flooded
R	Does it look like humans have caused this? Does it look like humans could solve any problems that might arise Humans have built the buildings and boats. If it floods they might be able to control it
T	Where in the world might this be? What kind of country/area might it be? (rich or poor) It looks like a place tourists will go so it might be rich
H	Why do you think this photo was chosen for the task? How would you describe the photo to someone who has not seen it? It looks like a fun place to go to if you have to travel on boats to get anywhere.

**Developing
(Band E-D):**
I can describe
what Geography
is using examples

**Secured
(Band C-B):**
I can describe what
Geography is and
give examples of
the different types

**Exceeding
(Band A):**
I can explain what
Geography is and
make links between
different examples



Questions to ask about the image:

E	How does the image make you feel? How will the people involved feel?
A	Why does it look like this? What has happened?
R	Does it look like humans have caused this? Does it look like humans could solve any problems that might arise
T	Where in the world might this be? What kind of country/area might it be? (rich or poor)
H	Why do you think this photo was chosen for the task? How would you describe the photo to someone who has not seen it?



Questions to ask about the image:

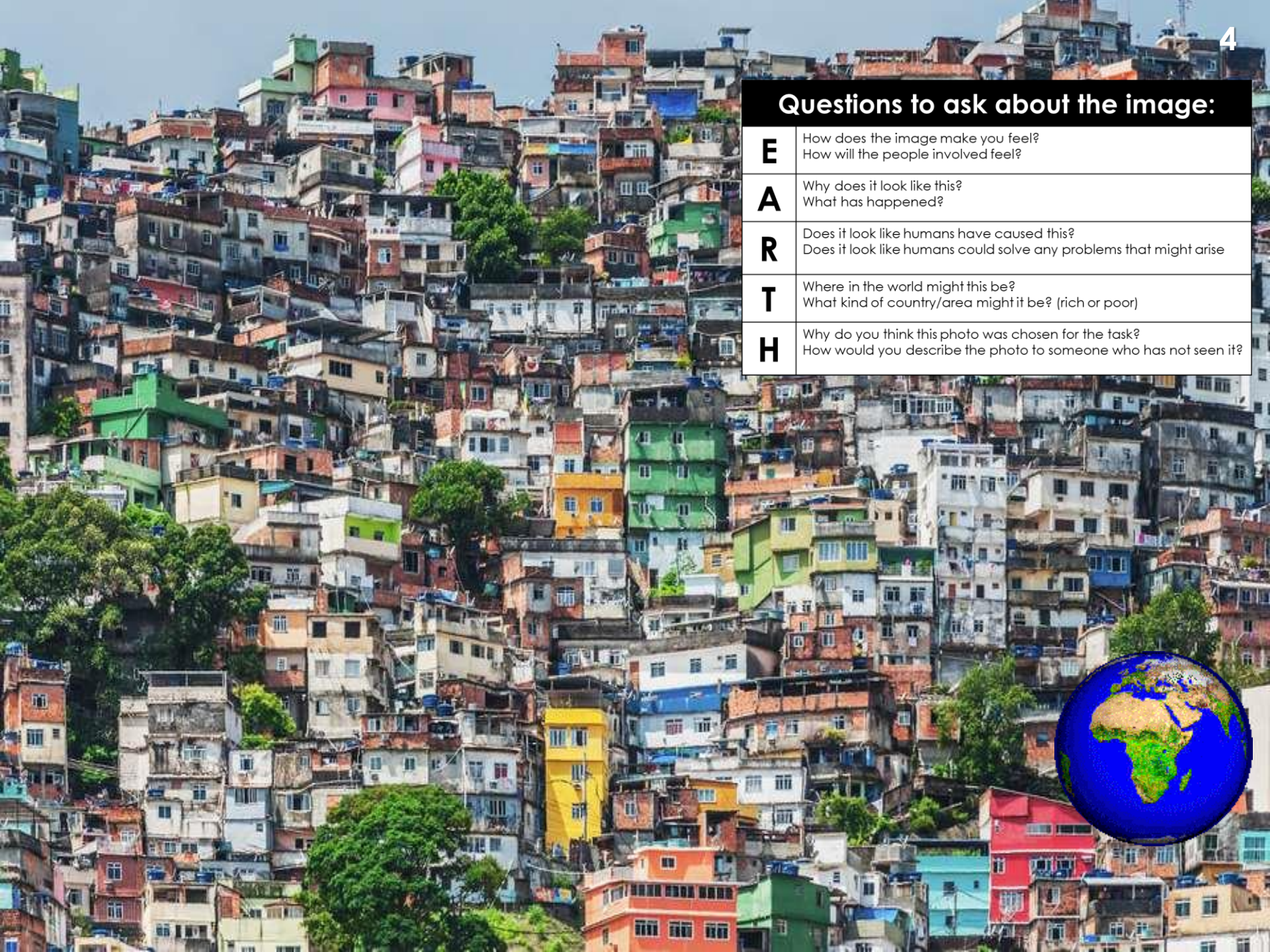
E	How does the image make you feel? How will the people involved feel?
A	Why does it look like this? What has happened?
R	Does it look like humans have caused this? Does it look like humans could solve any problems that might arise
T	Where in the world might this be? What kind of country/area might it be? (rich or poor)
H	Why do you think this photo was chosen for the task? How would you describe the photo to someone who has not seen it?



Questions to ask about the image:

E	How does the image make you feel? How will the people involved feel?
A	Why does it look like this? What has happened?
R	Does it look like humans have caused this? Does it look like humans could solve any problems that might arise
T	Where in the world might this be? What kind of country/area might it be? (rich or poor)
H	Why do you think this photo was chosen for the task? How would you describe the photo to someone who has not seen it?





Questions to ask about the image:

E	How does the image make you feel? How will the people involved feel?
A	Why does it look like this? What has happened?
R	Does it look like humans have caused this? Does it look like humans could solve any problems that might arise
T	Where in the world might this be? What kind of country/area might it be? (rich or poor)
H	Why do you think this photo was chosen for the task? How would you describe the photo to someone who has not seen it?



Questions to ask about the image:

E	How does the image make you feel? How will the people involved feel?
A	Why does it look like this? What has happened?
R	Does it look like humans have caused this? Does it look like humans could solve any problems that might arise
T	Where in the world might this be? What kind of country/area might it be? (rich or poor)
H	Why do you think this photo was chosen for the task? How would you describe the photo to someone who has not seen it?




Questions to ask about the image:

E	How does the image make you feel? How will the people involved feel?
A	Why does it look like this? What has happened?
R	Does it look like humans have caused this? Does it look like humans could solve any problems that might arise
T	Where in the world might this be? What kind of country/area might it be? (rich or poor)
H	Why do you think this photo was chosen for the task? How would you describe the photo to someone who has not seen it?



What did you come up with?



**Developing
(Band E-D):**
I can describe
what Geography
is using examples

**Secured
(Band C-B):**
I can describe what
Geography is and
give examples of
the different types

**Exceeding
(Band A):**
I can explain what
Geography is and
make links between
different examples



E	How does the image make you feel? How will the people involved feel?		
A	Why does it look like this? What has happened?		
R	Does it look like humans have caused this? Does it look like humans could solve any problems that might arise		
T	Where in the world might this be? What kind of country/area might it be? (rich or poor)		
H	Why do you think this photo was chosen for the task? How would you describe the photo to someone who has not seen it?		
		A drought has occurred. The hot temperatures and lack of rain have killed the plants leading to the death of this cow.	A hurricane has demolished most of this town on a Caribbean island.
			
This turtle is being strangled by plastic fishing nets which have been carelessly left in the sea.	People move to Rio from the countryside. They have to build their own houses to live in (Shanty towns)	The rainforest is being destroyed to make way for a palm oil plantation. The orangutan has been shot by a group who were trying to save it.	This rain and strong waves have caused the cliff to collapse. The residents of the house moved out just in time!

Plenary Questions



Some questions for you to have a go at:

1. What are the different types of Geography?
2. What are the names of the Geography teachers?
3. Which colour block will you do Geography in?
4. What did the letters **E A R T** and **H** stand for?
5. How do people travel around in Venice?

**Developing
(Band E-D):**
I can describe
what Geography
is using examples

**Secured
(Band C-B):**
I can describe what
Geography is and
give examples of
the different types

**Exceeding
(Band A):**
I can explain what
Geography is and
make links between
different examples



Plenary Answers



Some questions for you to have a go at:

1. What are the different types of Geography?

Human Geography and Physical Geography

2. What are the names of the Geography teachers?

Mr Bacon, Miss Evans, Miss Wood, Mrs Arthurs

3. Which colour block will you do Geography in?

Blue

4. What did the letters E A R T and H stand for?

*Empathise, Analyse, Respect, Think local-national-global,
Have awe and wonder*

5. How do people travel around in Venice

They use gondola's on the canal

Developing

(Band E-D):

**I can describe
what Geography
is using examples**

Secured

(Band C-B):

**I can describe what
Geography is and
give examples of
the different types**

Exceeding

(Band A):

**I can explain what
Geography is and
make links between
different examples**



Just for fun



Have a go at this word-search. Look up any words that you don't know the meaning of.

C	H	S	S	D	A	O	R	N	E	S	M	A	P
T	U	N	D	R	A	V	I	E	R	H	D	O	S
S	S	N	O	W	V	S	T	A	N	R	R	R	W
N	A	E	C	O	L	N	I	E	U	G	N	S	M
C	F	P	L	A	I	N	S	E	N	A	G	E	I
L	O	I	N	A	A	S	E	G	A	L	L	I	V
S	R	D	I	T	O	W	N	S	C	I	L	N	G
T	E	M	P	E	R	A	T	U	R	E	A	A	G
S	S	R	R	S	E	T	A	T	S	L	K	N	L
E	T	E	N	V	O	L	C	A	N	O	E	S	A
R	R	V	N	I	A	T	N	U	O	M	H	N	C
T	A	I	O	C	I	T	I	E	S	N	R	I	I
S	G	R	H	I	G	H	W	A	Y	S	K	R	E
V	E	C	D	E	S	E	R	T	S	A	O	U	R

RIVER
MOUNTAIN
VILLAGES
LAKE
DESERT
TEMPERATURE
ISLAND
ROADS
GLACIER
HIGHWAYS
CITIES
FOREST
VOLCANOES
SNOW
RAIN
OCEAN
STATES
TOWNS
PLAINS
TUNDRA

**Developing
(Band E-D):**
I can describe
what Geography
is using examples

**Secured
(Band C-B):**
I can describe what
Geography is and
give examples of
the different types

**Exceeding
(Band A):**
I can explain what
Geography is and
make links between
different examples

